

Assembly Constituencies-Post delimitation

State : Bihar

District : Madhubani



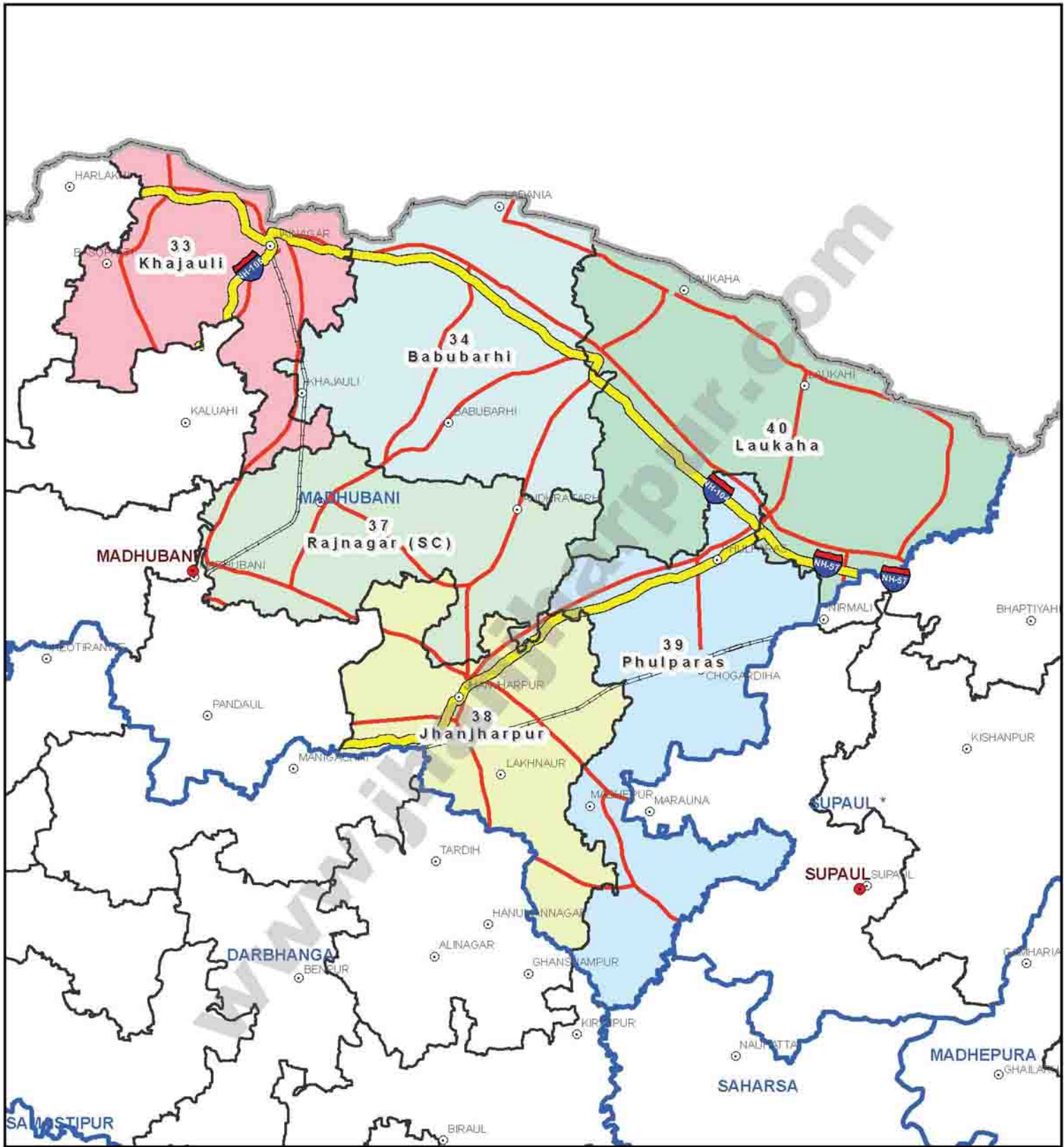
Legend

- ↓ District Head Quarters
- ^ Sub district hqs
- Major_towns
- +— Railways
- National Highways
- Other roads
- District Boundary
- Assembly_constituencies

Assembly Constituencies - Post delimitation

State : Bihar

PC : Jhanjharpur



Legend

- District Head Quarter
- Sub district hq
- ▭ All_India_States
- ▭ District Boundary
- ▭ Assembly Constituency
- ▬ National Highway
- ▬ Other road
- ▬ Railways

Assembly Constituency map

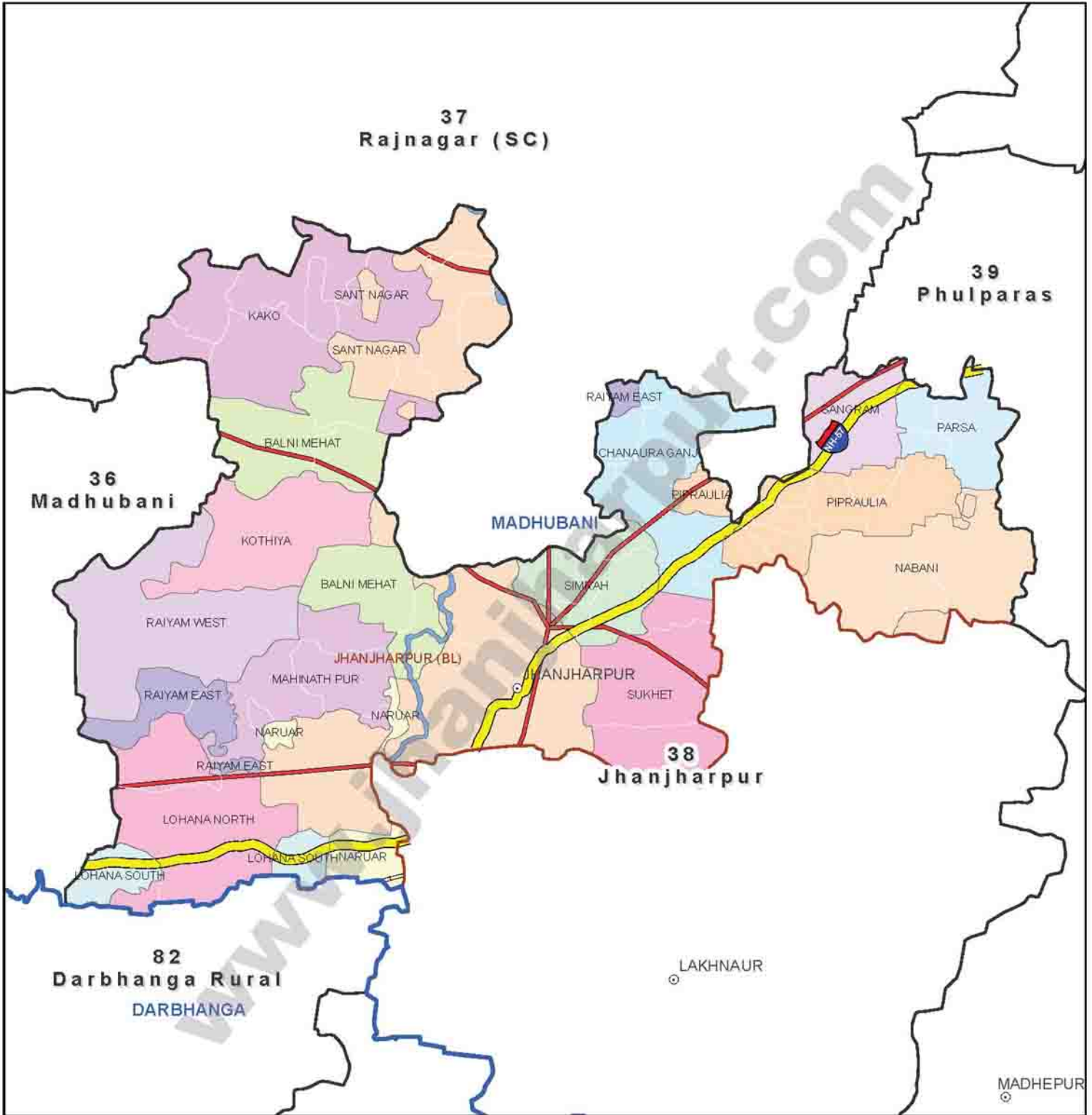
State : BIHAR

District : MADHUBANI

AC Name : 38 - Jhanjharpur



Block map
 State : BIHAR
 District : MADHUBANI
 Block Name : JHANJHARPUR



Legend

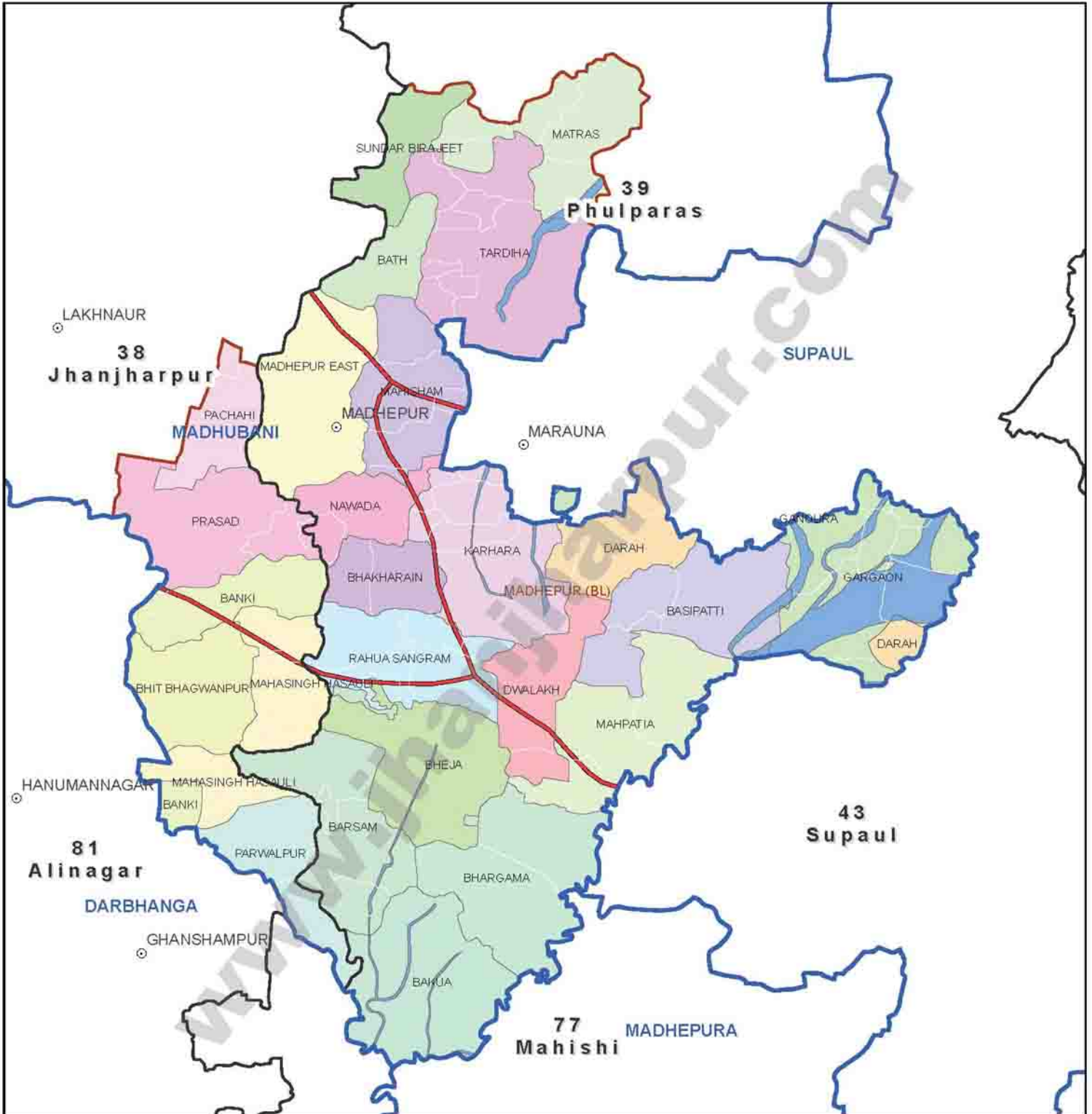
● District Head Quarters	□ AC Boundary	—+—+—+ Railway
○ Sub district hqrs	□ Block boundary	— National Highway
□ District Boundary	□ Panchayat Boundary	— Other road
□ State Boundary	□ Village boundary	□ River

Block map

State : BIHAR

District : MADHUBANI

Block Name : MADHEPUR



0 0.5 1 2 Kilometers



Legend

- | | | |
|--------------------------|----------------------|--------------------|
| ● District Head Quarters | □ AC Boundary | —+—+—+ Railway |
| ○ Sub district hqrs | □ Block boundary | — National Highway |
| □ District Boundary | □ Panchayat Boundary | — Other road |
| □ State Boundary | □ Village boundary | □ River |

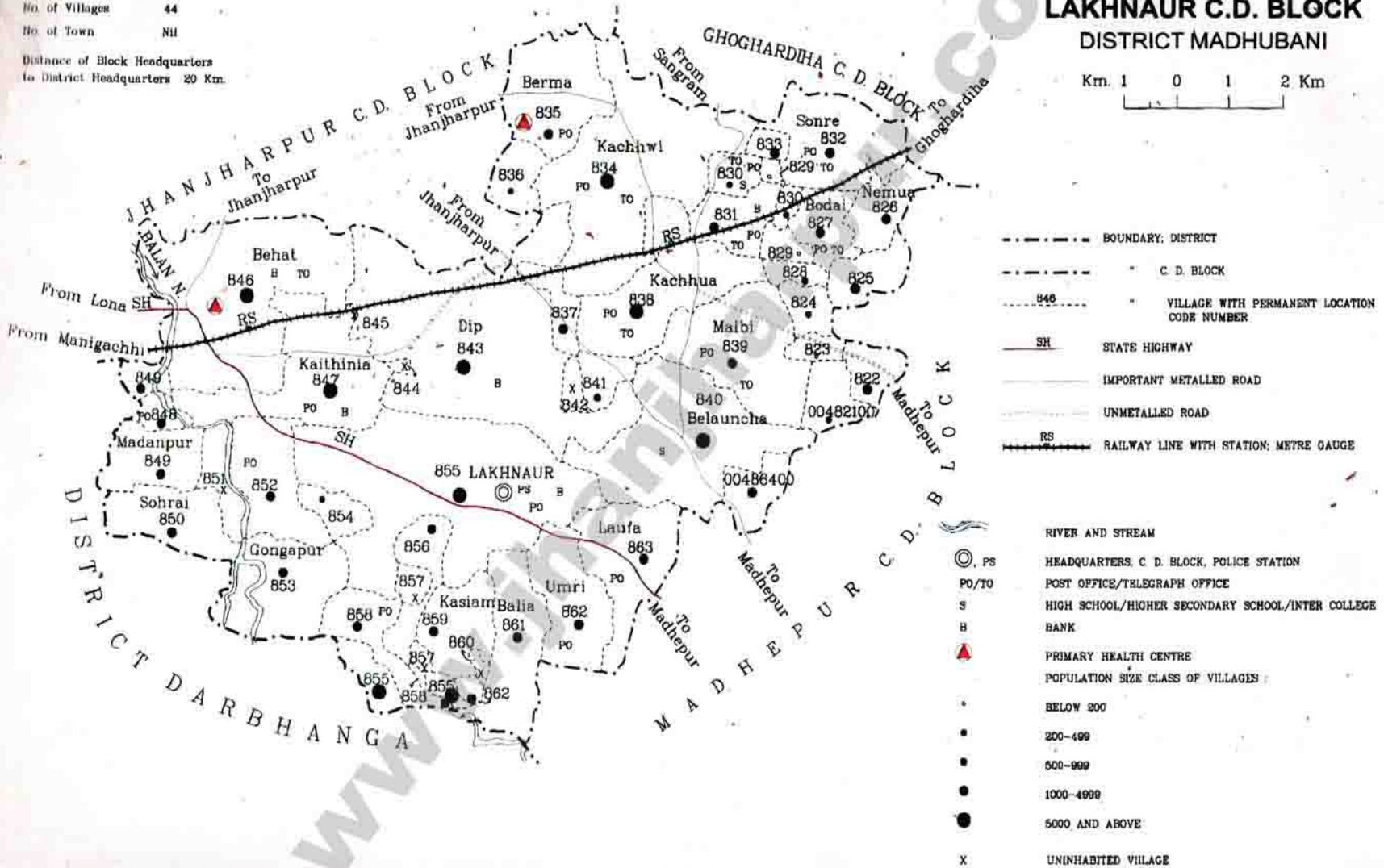
	Total	Rural	Urban
Area (in Sq. Km)	117.48	117.48	—
Population	134121	134121	—
No. of Villages	44		
No. of Town	Nil		

Distance of Block Headquarters
to District Headquarters 20 Km.

INDIA
BIHAR

LAKHNAUR C.D. BLOCK
DISTRICT MADHUBANI

Km. 1 0 1 2 Km



- BOUNDARY, DISTRICT
- - - C. D. BLOCK
- 848 VILLAGE WITH PERMANENT LOCATION CODE NUMBER
- SH STATE HIGHWAY
- IMPORTANT METALLED ROAD
- UNMETALLED ROAD
- RS RAILWAY LINE WITH STATION; METRE GAUGE

- RIVER AND STREAM
- ⊙ PS HEADQUARTERS, C. D. BLOCK, POLICE STATION
- PO/TO POST OFFICE/TELEGRAPH OFFICE
- S HIGH SCHOOL/HIGHER SECONDARY SCHOOL/INTER COLLEGE
- B BANK
- ▲ PRIMARY HEALTH CENTRE
- POPULATION SIZE CLASS OF VILLAGES:
- BELOW 200
- 200-499
- 500-999
- 1000-4999
- 5000 AND ABOVE
- X UNINHABITED VILLAGE